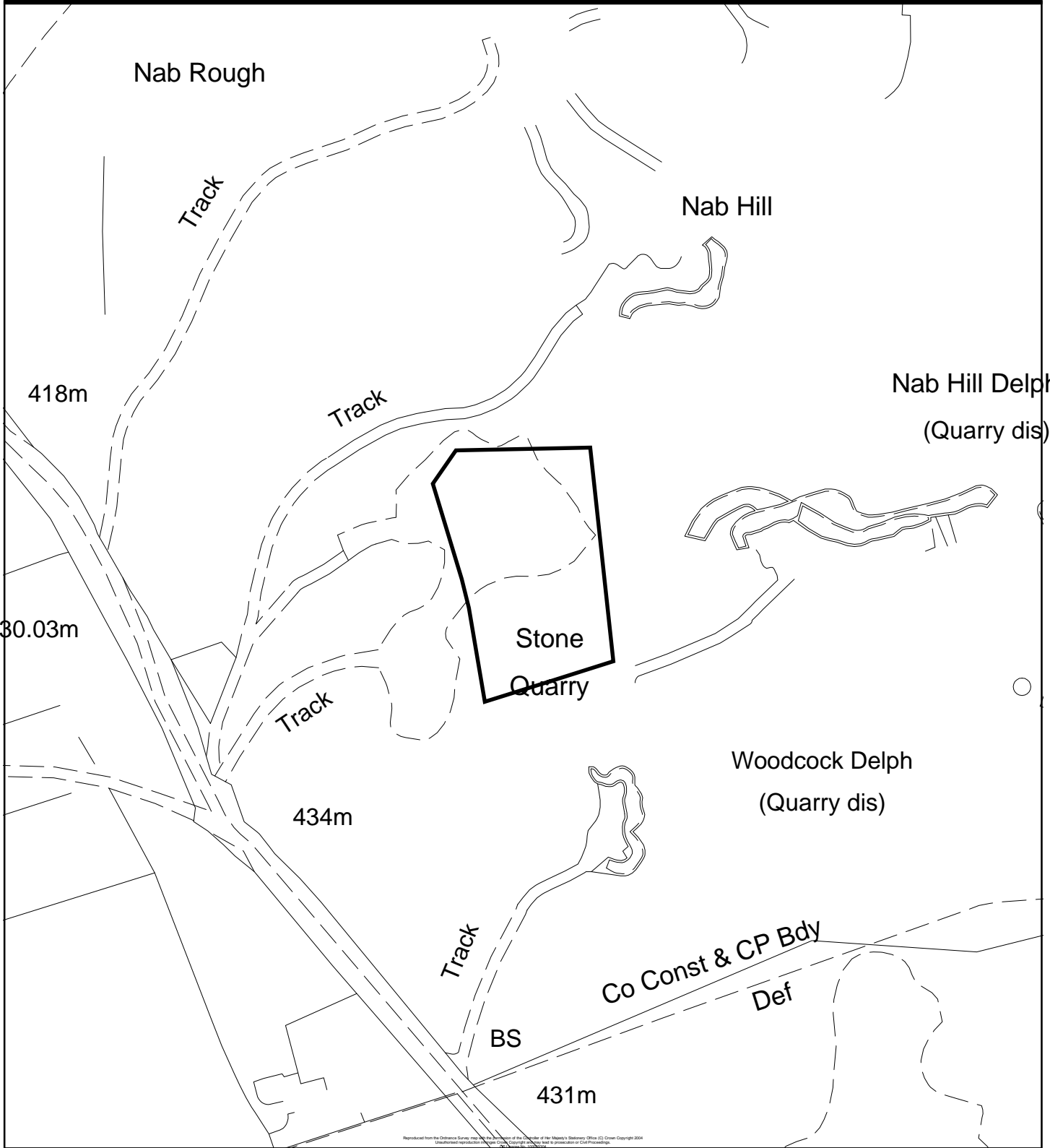




Replacement Unitary Development Plan for the Bradford District Post Inquiry Modifications



Mod. reference MOD/K/NR/1	Scale. 1:2,500	Key.  Area to be shown as an Active Quarry Site under Policy NR1
Site reference K/NR1.3	Site Area. 0.71 Ha	
Address Nab Hill Delph,	OS Grid Ref. SE 03SW	 NORTH <small>© Crown copyright. All rights reserved. City of Bradford Metropolitan District Council 100019304</small>